




Archaeological excavation of a 19th century lime kiln



Many fossils have been found in the village like this PLESIOSAURUS, found in 1851, which is the model for the village sign.



The High Street early in the 1900s.



A good place to play and live

A-Z of Streets

Barrow upon Soar

This is a guide to finding streets in Barrow upon Soar. In the middle pages is an A-Z list of all streets, a selection of other important places and a special map of the village drawn by Kevon Thompson. The A-Z list gives the grid references of the streets and places shown on Kevon's map.

This is the first of a series of new guides being produced by the Heritage Group. Others, planned for the next 18 months, are guides to: tourist attractions in Barrow; short walks around the village and longer walks into the countryside; a booklet on local archaeology; and a guide to recognising trees and shrubs.





South Street decorated for a coronation

Acknowledgements


Thanks to Kevon Thompson for drawing the map and Kathryn Timmons for co-ordinating the team that produced this guide.

Thanks for the photos: Peter Stephens, Judith Rodgers, John Wilford, Arthur Gardner and Danny McAree

Supported by  through the Heritage Lottery Fund 

Thanks, too, to the Heritage Lottery Fund for a grant to cover the costs.

Contact us via the Parish Council Offices or the village website.

Produced by 



There's lots of places to discover in and around Barrow upon Soar. This is the Millennium Sundial.



A-Z list of streets and other important places in Barrow upon Soar

- | | | |
|----------------------------|--------------------------------|-------------------------------------|
| Adkin's Court 2C | Furrow Close 3B | Nottingham Road 3C-4A |
| Ash Close 3B | Grasmere Close 3C | Nursery Grove 4B-4C |
| Avon Road 3E | Grays Court 3C | Pastures (The) 4E |
| Babington Road 4C-4D | Grebe Close 4C-5C | Pell Close 4D |
| Banks (The) 4D | Grove Lane 3E-4D | Perkins Close 2A |
| Barrow Boating (see 06) 3E | Hall Orchard | Pingle Nook home 4E |
| Barrow Mill 3E | Primary School 3D | Proctor's Park Road (see 02) 2D |
| Barrowcliffe Close 2C | Heron Road 4C-5C | Proctor's Pleasure Park (see 02) 2D |
| Barrow Town | High Street 3D | |
| Cricket Club B4 | Highfields 3D-4D | |
| Barrow Town | Holbourne Close 3E | |
| Football Club D1 | Humphrey Perkins | |
| Beacon Field 2C | High School 2C | |
| Beaumont Road 3C | Huston Close 5E | |
| Beveridge Street 3D | Iliffes Close 4B | |
| Birch Avenue 3B | Illston Gardens 4D | |
| Branston Avenue 4D-5C | Industry Square 3D | |
| Breachfield Road 4D-4E | Jerusalem roundabout 3D | |
| Breadcroft Lane 3C-4D | John Earle Road 2A | |
| Bridge Street 2D | Johnson Close 4E | |
| Brook Lane 4C | King George's playing field 3C | |
| Brooker Close 1A-2A | Kingfisher Close 4C | |
| Brookside Close 4B-4C | Library 3C | |
| Bryan Close 3C | Lime Kilns (The) 4C | |
| Buttermere Way 2B-3B | Limestone Drive 2A-3B | |
| Cave Road 4C-4D | Lockwood Road 1A-2A | |
| Caxton Place (see 01) 3E | Lodge Close 3E | |
| Cherwell Road 3E-4E | Loweswater Close 2B-3C | |
| Church Lane (see 03) 3C | Mallard Road 4C | |
| Church Street 3D | Marianne Close 2B | |
| Cobble Close 3B | Martin Avenue 3E | |
| Condon Road 4E-4D | Meadow Close 4D | |
| Coniston Road 3B-3C | Meadow Farm marina 4F | |
| Cotes Road 1A-3D | Melton Road 3D-5C | |
| Cramps Close 3E | Mill Lane 3E | |
| Crossley Close 2D | Millennium Park 5C | |
| Derwent Road 3B | Moorings (The) (see 05) 4E | |
| Ellis Close 4C | New Street 4D | |
| Elms Grove 3B | Newton Close 4C | |
| Ennerdale Road 3C | North Street 3C-3D | |
| Fishpool Way 4B-5C | | |
| Flint Lane 2A-3B | | |
| Fox's mobile homes 3C | | |

